



SILVER DOLLAR R E S O U R C E S

CSE: SLV | OTCQX: SLVDF | Frankfurt: 4KW

May 2024



Exploring in the prolific Mexican silver-gold belt

INVESTOR PRESENTATION

Caution Regarding Forward-looking Information



Certain of the statements made and information contained herein is “forward-looking information” within the meaning of the British Columbia Securities Act and Alberta Securities Act. This includes statements by the Company concerning exploration results, including deposit size, quantities, grades and contained metals, which are generally made on the basis of estimations and extrapolations from a limited number of drill holes and assays. These estimations and extrapolations are subject to uncertainties, which include but are not limited to uncertainty in connection with evaluating a deposit until the deposit has been extensively drilled on closely spaced centers. Should one or more of these underlying estimations or extrapolations prove incorrect, actual results may vary materially from those described in forward-looking statements.

Forward-looking statements contained herein also includes the Company’s plans at its mineral properties, which involve known and unknown risks, uncertainties and other factors which may cause the actual results, performance or achievements of the Company, or industry results, to be materially different from any future results, performance or achievements expressed or implied by such forward-looking information. Forward-looking information is subject to a variety of risks and uncertainties which could cause actual events or results to differ from those reflected in the forward-looking information, including, without limitation, the ability of the Company to continue to be able to access the capital markets for the funding necessary to acquire and maintain exploration properties and to carry out its desired exploration programs; difficulties in executing exploration programs on the Company’s proposed schedules and within its cost estimates, whether due to weather conditions in the areas where it operates, increasingly stringent environmental regulations and other permitting restrictions, or the availability of essential supplies and services; and factors beyond the capacity of the Company to anticipate and control, such as the marketability of minerals, government regulations relating to health, safety and the environment, and the scale and scope of royalties and taxes on production. Should one or more of these risks or uncertainties materialize, actual results may vary materially from those described in forward-looking statements.

Accordingly, readers are advised not to place undue reliance on forward-looking information. Except as required under applicable securities legislation, the Company undertakes no obligation to publicly update or revise forward-looking information, whether as a result of new information, future events or otherwise.

© 2024 Silver Dollar Resources Inc. All rights reserved. Copyright. All materials displayed or otherwise accessible through this Presentation (collectively, “Content”) are protected by copyright law and are owned by Silver Dollar Resources Inc. (“Silver Dollar”) and its licensors, or the party accredited as the provider of the Content. Except as granted in the limited license herein, any use of the Content, including modification, transmission, presentation, distribution, republication, or other exploitation of the Presentation or of its Content, whether in whole or in part, is prohibited without the express prior written consent of Silver Dollar.



SILVER DOLLAR RESOURCES

A Growth Opportunity

Silver Dollar Resources Inc. is a publicly-traded company engaged in mineral exploration. The objective is to acquire mineral properties of merit in mining-friendly jurisdictions and create shareholder value by finding and developing economic precious and base metal deposits.

Leading the Company is a management and advisory team with decades of experience in exploration, mining, and the capital markets, as well as the nuances of dealing with local stakeholders and navigating the requirements of various government agencies.

The Company's primary projects lie within the prolific Durango-Zacatecas silver-gold belt and include the advanced exploration stage La Joya Property and the recently acquired Nora Property, both located in the state of Durango, Mexico.

Management has an aggressive growth strategy and is actively reviewing potential acquisitions with a focus on drill-ready projects in mining-friendly jurisdictions.

CSE: SLV | OTCQX: SLVDF | Frankfurt: 4KW



Corporate Highlights



Last financing included lead orders from billionaire investor Eric Sprott and First Majestic Silver

- **Acquired a 100% interest** in the flagship **La Joya Silver (Cu-Au) Project** in the Mexican state of Durango, where a **Preliminary Economic Assessment** NI 43-101 Technical Report with **historical mineral resource estimate**⁽¹⁾ was **completed in 2013** by previous operator, SilverCrest Mines.
- **Silver Dollar's phase I drilling highlights** on the underexplored Coloradito-Noria portion of La Joya included hole **NOR-21-004** that **returned** 2,369 g/t or **83.6 oz/ton AgEq over 1.01 m** within a **broader interval** of 361.8 g/t or **12.76 oz/ton AgEq over 8.37 m** and the **Brazo Discovery** that is located **~1 kilometre west of the Main Mineralized Trend** and the bulk of the historical resource.
- **Phase II drilling highlights** included hole **NOR-22-013** that returned the **highest grades to date** at the **Brazo Zone**, intersecting 815 g/t or **28.75 oz/ton AgEq over 5 m** within a broader interval of 363 g/t or **12.8 oz/ton AgEq over 19.35 m**.
- **Drill target development** is now focused on the **Central Dyke Zone** of Coloradito-Noria where geological mapping and sampling has delineated a **strike length of 770 m** with **134 of 170** rock and channel **samples returning** assays **>100 g/t AgEq**. This includes **Sample 161** from a historical underground working (**Hueco Grande**) that returned the **highest sample grade to date** from the La Joya property at 4,311 g/t or **152.96 oz/ton AgEq**⁽²⁾.
- **Acquired a 100% interest** in the early-stage **Nora Project** that lies within **the Silver-Gold Trend** that runs from the NW to the SW through Durango State. Surface sampling of priority anomalies is on going with **initial results** having confirmed **high-grade** of up to **29.61 g/t Au, 2,215 g/t Ag and 3.34% Cu** in the main **Candy Vein structure**.
- **Technical advisors** are world-class mine finders and **Perry Durning and Bud Hillemeier**, who **received** the Prospectors & Developers Association of Canada's **Thayer Lindsley International Mineral Discoveries Award** in 2010.

1. A qualified person of Silver Dollar has not done sufficient work to classify the historical resource referenced above and the Company is not treating it as a current mineral resource.

2. AgEq or silver equivalent in results above assumes US\$1,750 Au and US\$22 Ag per/oz, and US\$4.30 Cu, US\$1.25 Pb, and US\$1.50 Zn per/lb, and 100% metallurgical recovery.

Stock Information



*Insiders own ~36% of shares issued including First Majestic Silver and Eric Sprott**

Shares Issued^(1,2)	44,102,355
Warrants	0
Stock Options (average exercise price \$1.44)	2,750,000
Fully-Diluted	46,852,355
52-Week High/Low	\$0.495 / \$0.155
90-Day Average Daily Trading Volume	104,800
30-Day Volume-Weighted Average Price	\$ 0.365
April Closing Price	\$ 0.33
Cash	~\$3,500,000
Market Cap	~\$ 14,500,000

1. First Majestic Silver Corp. holds 8,051,519 shares (~18% of shares issued).

2. Eric Sprott holds 7,021,241 shares (~16% of shares issued).

○ Durango (Population ~700,000)

Located ~75 km SE of the state capital city of Durango, amongst past-producing and operating mines.

○ LA JOYA

SILVER STORM
MINING

⚡ La Parrilla Mine



Sabinas Mine



⚡ ⚡ San Martín Mine



Del Toro Mine



⚡ ⚡ La Colarada Mine



MEXICO

DURANGO

Stable jurisdiction, mining friendly,
excellent infrastructure.

Advanced-stage exploration
& development in the heart
of the Mexican Silver Belt



LA JOYA
FLAGSHIP PROJECT

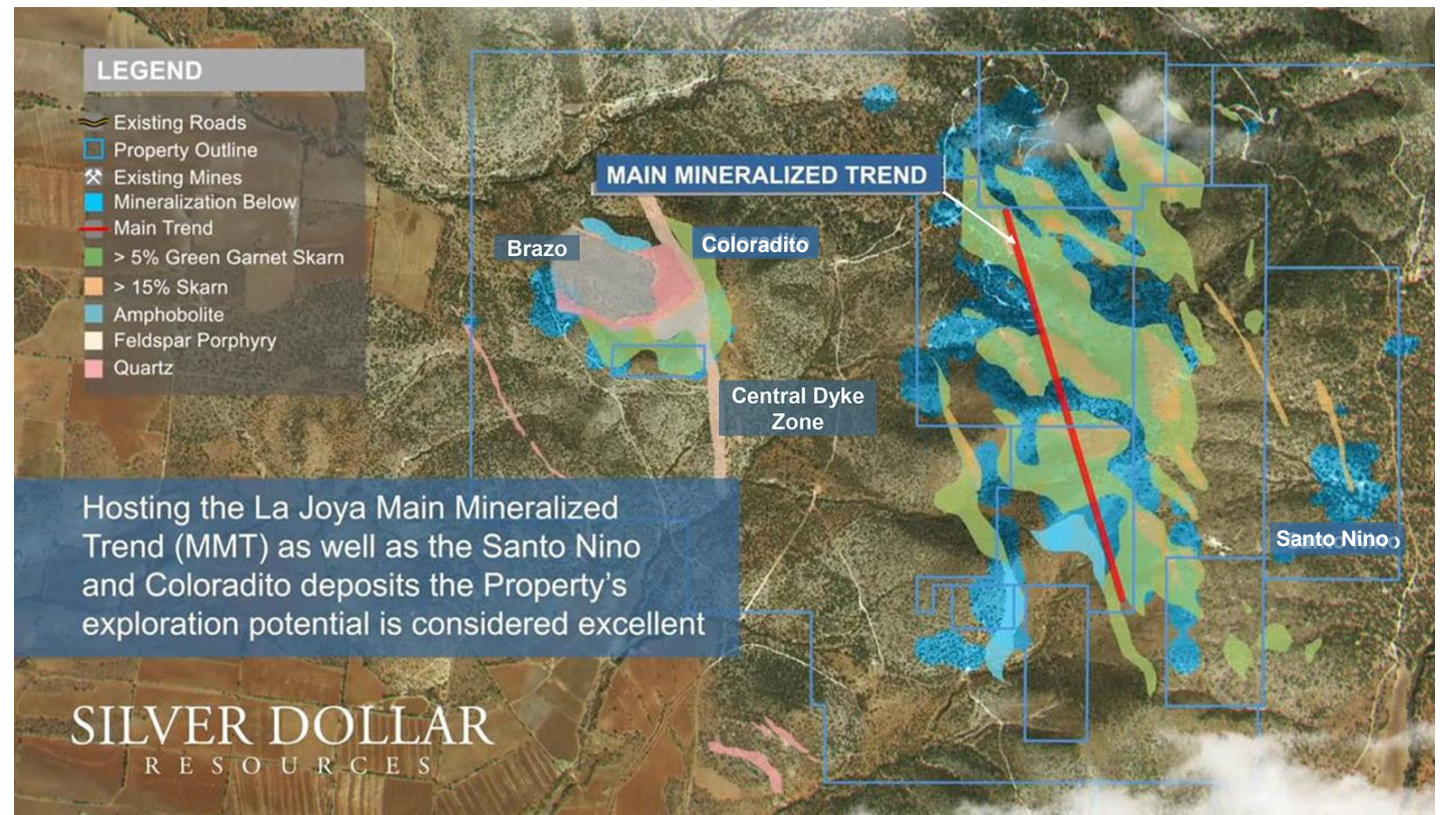
SILVER DOLLAR
RESOURCES

La Joya Silver Project



Advanced-stage exploration in the heart of the Mexican Silver Belt

- Silver Dollar owns a 100% interest in the La Joya property (4,464.5 hectares) in the Mexican Silver Belt subject to a 2% net smelter returns royalty on all minerals produced from the Property.
- Hosting the La Joya Main Mineralized Trend (MMT) as well as the Santo Nino and Coloradito deposits the exploration potential is considered excellent.
- Highlights from recent database studies and drilling by Silver Dollar include:
 - Newly identified areas well outside the historical resources area that demonstrate the potential to host additional high-grade mineralization.
 - Skarn hosted mineralization has similarities to a recent discovery in the area.
 - Fault kinematic study highlights additional targets.
 - Additional untested geophysical targets identified.
 - Geochemical assessment of historical drilling data expands understanding of mineralization.
 - New 3D geological and mineralization model.

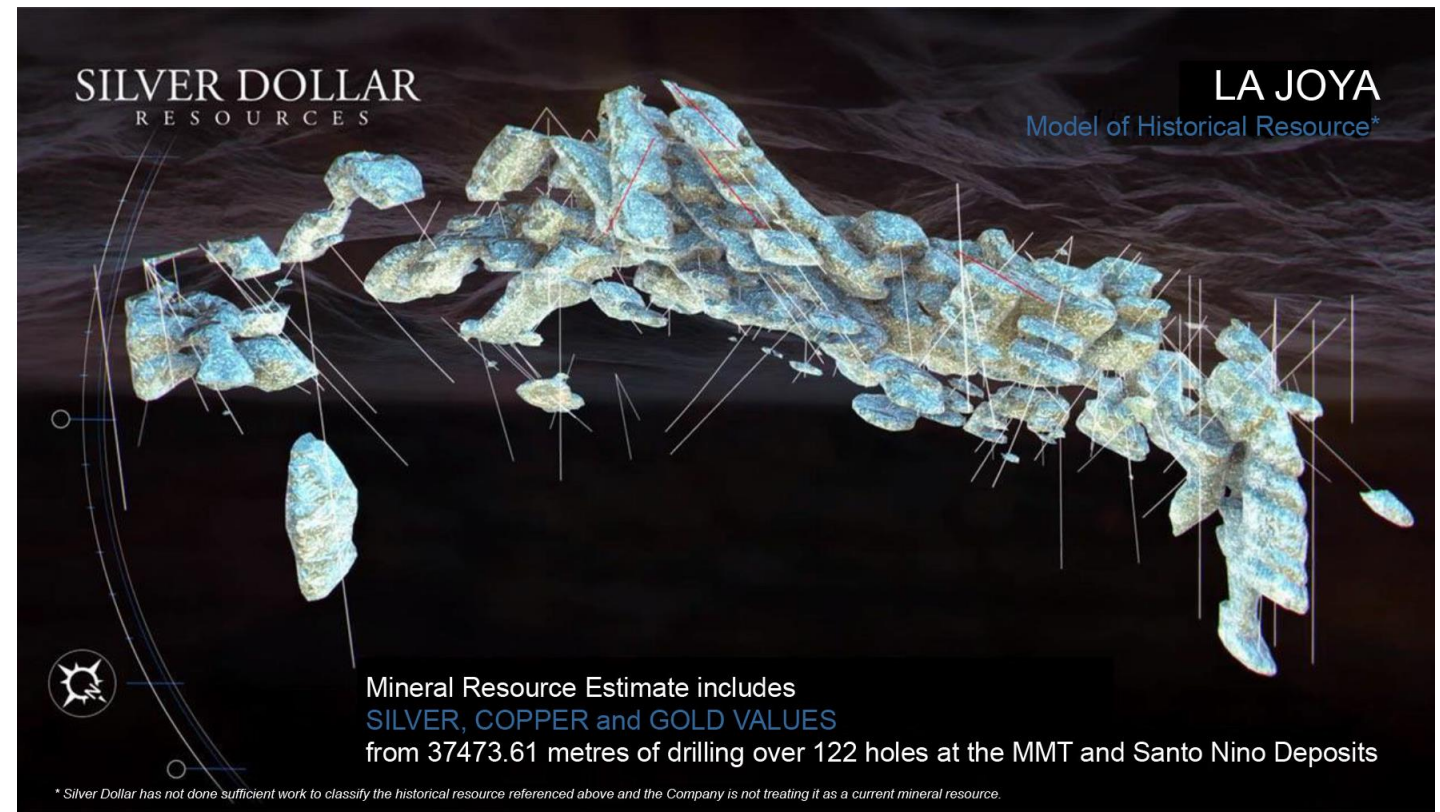


La Joya - Historical Drill Results



Historical exploration activity includes 182 drill holes over a total of 51,660 metres

- Consistently returned high-grade drill results with the highest assay grades reported in 2014 of **1,915 g/t Ag** over 0.45 m (hole LJ DD14-116 from 26.4 to 26.85 m), **20.4 % Cu** over 0.55 m (hole LJ DD14-116 from 86 to 86.55 m), and **33.5 g/t Au** over 1.0 m (hole LF DD14-120 from 211.15 to 212.15 m).
- Discrete high-grade stockwork and structurally controlled veining (SCSV) style mineralization such as in hole LJ DD14-116 that intercepted 2.0 m (from 86 to 88 m) grading **723.5 g/t Ag, 8.97 % Cu and 0.09 g/t Au, or 1,778.1 g/t AgEq***.
- Continuous broad intervals of mineralization hosted in replacement manto style mineralization, such as in hole LJ DD14-114 that intercepted 66.4 m (from 27.1 to 93.5 m) grading **43.5 g/t Ag, 0.27 % Cu and 0.38 g/t Au, or 98.21 g/t AgEq.**
- Outcropping and near-surface mineralization, such as in holes LJ DD14-109 that intercepted 21.92 m (from 1.8 to 23.72 m) grading **31.5 g/t Ag, 0.36 % Cu and 0.95 g/t Au, or 130.4 g/t AgEq.**



* AgEq formula for historical results above assumes Ag:Au is 50:1, Ag:Cu is 86:1, based on US\$24/oz silver, US\$1200/oz gold, US\$3/lb copper and 100% metallurgical recovery

La Joya Historical Resource Estimate



Based on 122 drill holes totaling 37,473.61 metres at the MMT and Santo Nino Deposits

ZONE	Ag Eq Cut-off gpt	Resource Category	Tonnage (000)	Ag gpt	Au gpt	Cu %	Ag Eq gpt	Ag Oz (000)	Au oz (000)	Cu lbs (000)	Ag Eq Oz (000)
MMT	15	INFERRED	120,600	23.7	0.18	0.18	47.9	91,900	707.9	466,500	185,800
	30		67,600	34.7	0.23	0.25	68.4	75,400	519.4	377,400	148,700
	60		26,100	58.5	0.30	0.42	109.6	49,100	255.8	240,100	92,000
Santo Nino	15		6,200	20.4	0.04	0.49	64.7	4,000	8.2	66,800	12,800
	30		3,600	29.2	0.04	0.75	96.1	3,400	5.3	59,400	11,100
	60		1,800	43.1	0.05	1.20	149.2	2,500	2.9	48,300	8,700
Total	15		126,700	23.5	0.17	0.19	48.7	95,900	716.2	533,200	198,600
	30		71,200	34.4	0.22	0.28	69.8	78,700	524.8	436,800	159,800
	60		27,900	57.5	0.28	0.48	112.2	51,600	258.8	288,400	100,800

The historical resource estimate above for the MMT and Santo Nino Deposits is based on work done or collected by SilverCrest Mines, with an effective date of December 16, 2012.

Key assumptions, parameters, and methods used to prepare the historical mineral estimation:

1. Silver equivalency includes silver, gold and copper; and excludes lead, zinc, molybdenum and tungsten values.
2. Ag:Cu is 50:1, Ag:Au is 86:1, based on the then 5-year historic metal price trends of US\$24/oz silver, US\$1200/oz gold, US\$3/lb copper and 100% metallurgical recovery. All numbers are rounded.
3. Inferred Resources were estimated from geological evidence and limited sampling and must be treated with a lower level of confidence than Measured and Indicated Resources.
4. Drill hole spacing for the 122 holes (37,473.61 metres) used in the resource estimation was approximately 75 metres.
5. The mineral estimation was classified by EBA, a Tetra Tech Company, and was reported to conform to NI 43-101, 43-101CP, and CIM definitions for resources standards at that time.

Note: A qualified person of Silver Dollar has not done sufficient work to classify the historical resource and the Company is not treating it as a current mineral resource.

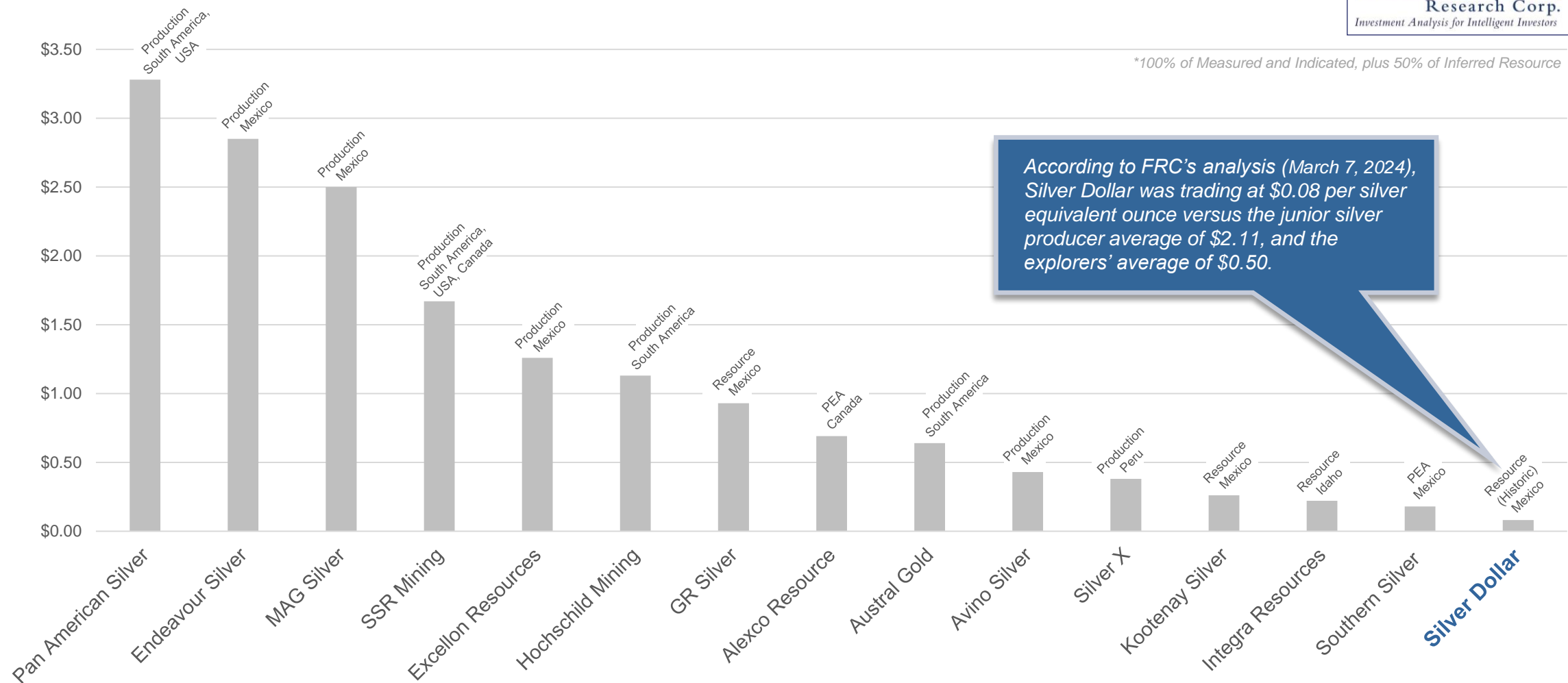
Analyst Comparison of Silver Juniors



Enterprise Value / Resource (\$/oz)*

Source
Fundamental
Research Corp.
Investment Analysis for Intelligent Investors

**100% of Measured and Indicated, plus 50% of Inferred Resource*



CSE: SLV | OTCQX: SLVDF | Frankfurt: 4KW

SILVER DOLLAR
RESOURCES

Silver Dollar's Phase I Drilling



Brazo Zone discovered in 2022 is located 1 km west of La Joya's Main Mineralized Trend

A total of 11 holes (2,424 metres) were completed in phase I drilling on the underexplored Coloradito-Noria area of the property. Drilling identified structural extensions of the known mineralized zones, discovered a near-surface gold zone with appreciable grades and widths, and discovered wide skarn-type Ag-Au-Cu-Pb-Zn mineralization representing a new extension along the unexplored Coloradito intrusive beyond the historical workings.

Highlights from the 2021/2022 phase I drill program include:

- Hole **NOR-21-004** that intersected:
 - 1,590 g/t or **56.1 oz/ton AgEq*** including 19.2 g/t or **0.677 oz/ton gold (Au) over 3 metres (m)**, and
 - 2,369 g/t or **83.6 oz/ton AgEq** including 29 g/t or **1.02 oz/ton Au over 1.01 m** within a broader intersection of 361.8 g/t or **12.76 oz/ton AgEq over 8.37 m**.
- Hole **NOR-22-008** that intersected 89.57 g/t or **3.16 oz/ton AgEq over 125.3 m from 3 m downhole**.
- Hole **NOR-22-009** that intersected 60.33 g/t or **2.13 oz/ton AgEq over 58.84 m**.
- See news releases of [March 24, 2022](#), and [May 4, 2022](#), for full phase I results.



* AgEq in results above assumes US\$1,750 Au and US\$22 Ag per/oz, and US\$4.30 Cu, US\$1.25 Pb, and US\$1.50 Zn per/lb, and 100% metallurgical recovery.

Silver Dollar's Phase II Drilling




Phase II results returned the highest-grades to date from La Joya's new Brazo Zone

A total of 17 holes (3,428 metres) were completed in phase II drilling on the Coloradito-Noria area (see phase I and II [drillhole collar location map](#)). The phase II program was successful in expanding the dimensions of the Brazo structure in both strike directions and at depth.

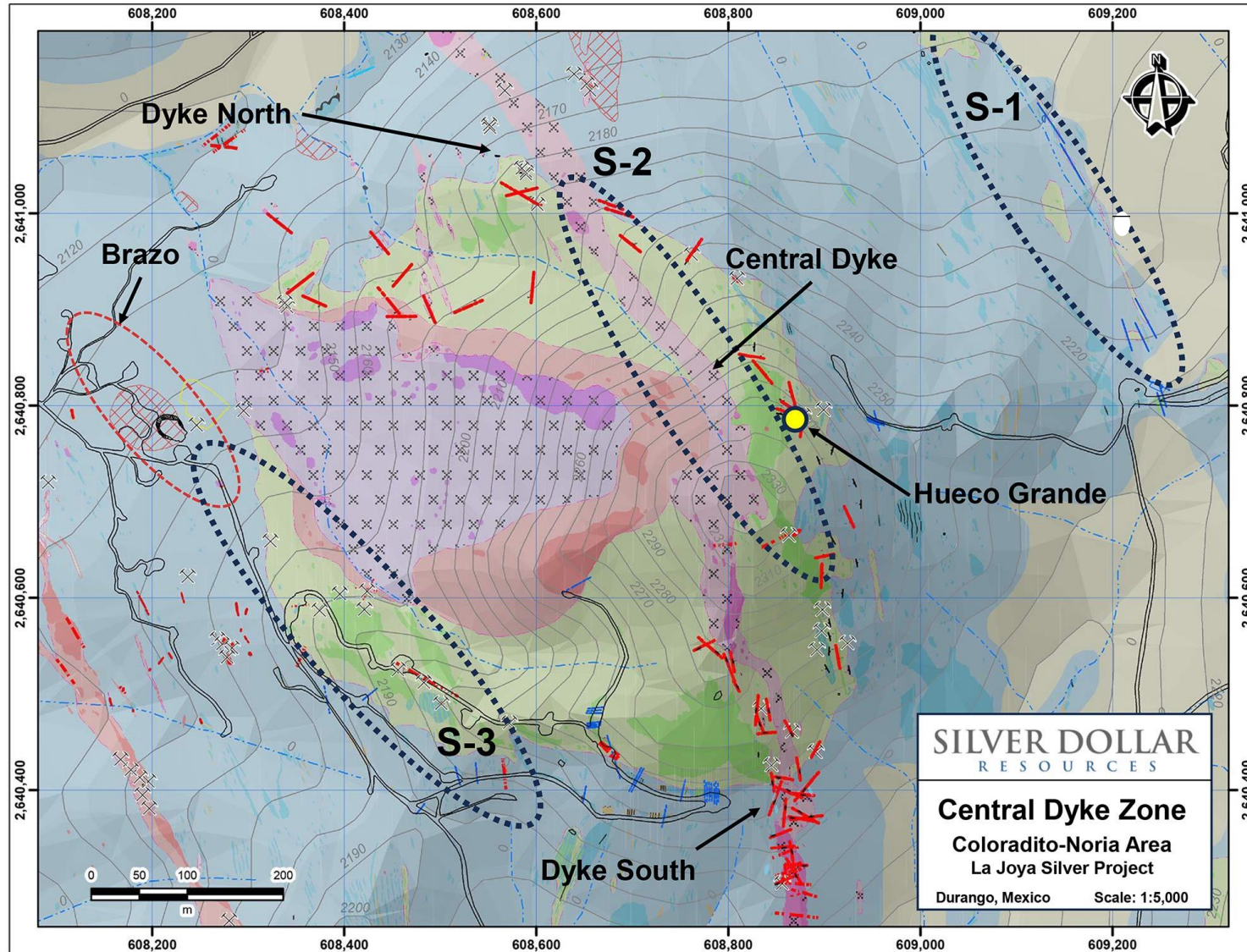
Highlights from the 2022 phase II drill program include:

- Hole **NOR-21-013** returned the highest grades to date from the **Brazo Discovery** intersecting:
 - 815 g/t or **28.75 oz/ton AgEq over 5 m** (See high-grade core sample right) within a broader interval of 363 g/t or **12.8 oz/ton AgEq over 19.35 m** starting at 86.4 m downhole
- Hole **NOR-22-015** returned intermittent mineral distribution with the highest-grade intercept of:
 - 319 g/t or **11.25 oz/ton AgEq over 4.43 m** from 3 m downhole.
- Hole **NOR-22-017** returned 1,052 g/t or **33.82 oz/ton AgEq over 1.87 m**.
- See news releases of [June 13, 2022](#), [August 17, 2022](#), and [October 25, 2022](#), for full phase II results.



* AgEq in results above assumes US\$1,750 Au and US\$22 Ag per/oz, and US\$4.30 Cu, US\$1.25 Pb, and US\$1.50 Zn per/lb, and 100% metallurgical recovery.

La Joya Target Development



Drill target development work in 2023 primarily consisted of geological mapping with limited drill testing to follow up on data from the ground magnetic (MAG) survey conducted on the Coloradito-Noria portion in 2022 that identified three notable anomalies (Figure 1 - S-1, S-2 and S-3):

S-1 is a generally blind area mostly covered with caliche (hardpan) with limited outcrops of limestone and hornfels. Samples assayed from this area have not returned any significant results to date despite the magnetic reactions exhibited by some of the samples.

S-2 is now known as the **Central Dyke Zone** where mineralization is found in association with a dyke that runs north-south to north-northwest through the central part of Cerro Coloradito. This is the priority area for further drill target development with exploration results described in detail on the next slide.

S-3 is coincident with the Brazo Zone where drill testing in hole NOR-23-030 encountered intense and extensive alteration but did not intersect Brazo style mineralization. A sharp change in angle of the intrusive contact underscores the importance of the structural mapping that has been taking place to better refine targeting for future drilling.

La Joya Central Dyke Zone



Sample 161 returned our highest grade to date from La Joya at 152.07 ounces per ton AgEq


Mapping and sampling to date has included the collection of 156 channel samples along with 14 rock samples taken from outcrop and dumps that have delineated the Central Dyke Zone over a strike length of 770 metres.

The breakdown of analytical results includes 134 of the 170 samples⁽¹⁾ from the Central Dyke Zone returning assays greater than (>) 100 g/t AgEq⁽²⁾ with:

- 67 samples >100ppm AgEq,
- 39 samples >200ppm AgEq,
- 20 samples > 400ppm AgEq, and
- 8 samples >700ppm AgEq.

Notably, **Sample #161** from a historical underground working called Hueco Grande returned the highest grade with an assay of **4,311 g/t (or 152.07 oz/t) AgEq**.

Ongoing work includes additional trenching to further expose, sample, and interpret the Central Dyke Zone mineralization with the aim of refining and defining potential drill targets.



Sample 161 being taken from the Hueco Grande historical working

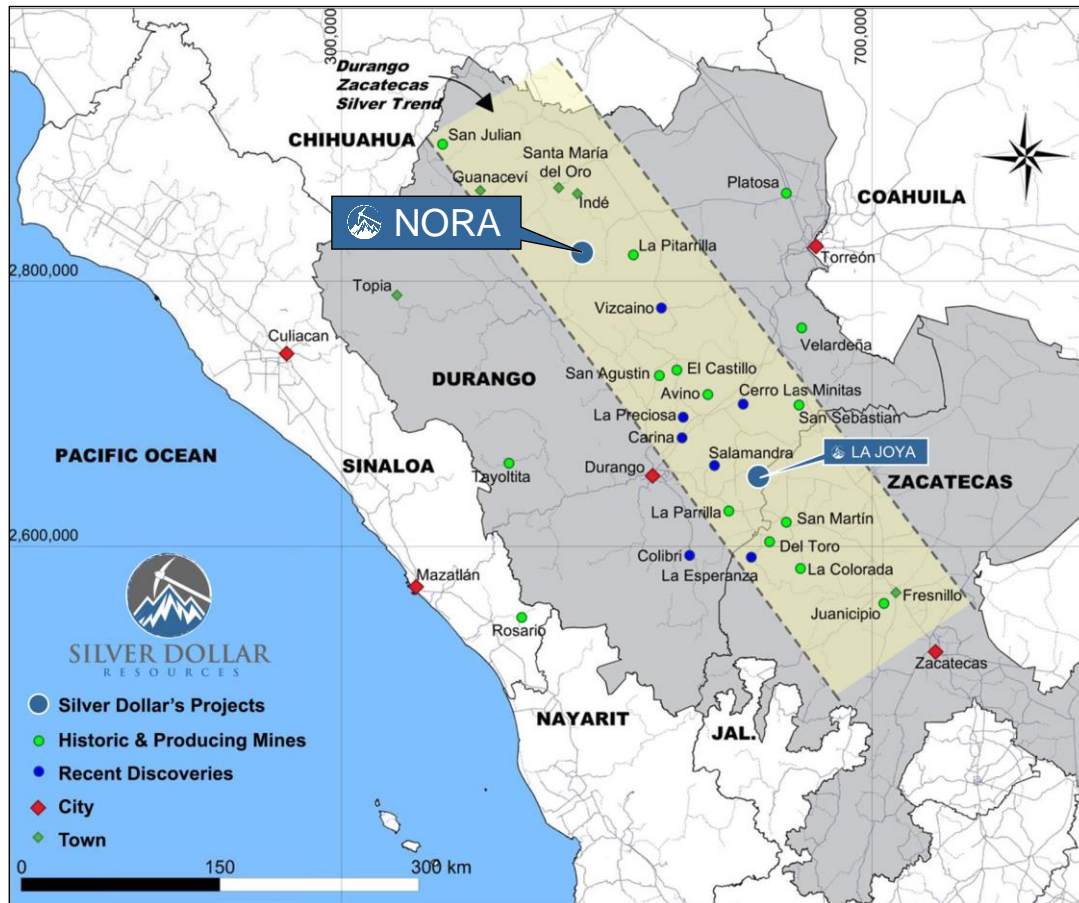
1. The rock samples results are selective by nature and may not be representative of the true grade or style of mineralization across the Property.

2. AgEq in results above assumes US\$1,750 Au and US\$22 Ag per/oz, and US\$4.30 Cu, US\$1.25 Pb, and US\$1.50 Zn per/lb, and 100% metallurgical recovery.

Nora Silver-Gold Property



Mineralization is indicative of many deposits and mines in the region



- Located ~200 km NNW of the city of Durango within the “Silver Trend” that runs NW to SE through Durango State, Silver Dollar acquired a 100% interest in the Nora Ag-Au Property from Canasil Resources subject to a 2% net smelter returns royalty retained by Canasil.
- Nora is on-trend with Endeavour Silver’s [Guanaceví mine](#) and Fresnillo’s [San Julián mine](#) to the NW; and ~50 km west of Endeavour Silver’s [Pitarrilla project](#), a major discovery by Silver Dollar’s technical advisors Perry Durning and Frank (Bud) Hillemeier.
- The geological setting is a Tertiary-aged volcanic flow-dome complex. Gold-silver mineralization is hosted within two structurally-controlled epithermal veins:
 - **The Candy vein**, which shows evidence of small-scale historical mining activity, is 0.50 m to 2.00 m wide and is exposed in discontinuous outcrops for over 900 m with the fault structure hosting the vein traced over 3 km.
 - **The Nora vein** is located 600 m northeast of the Candy vein with a parallel north-south strike and can be traced for 230 m along strike with widths of over 9.0 m.
- Mineralization is indicative of many deposits and mines in the region, with Au and Ag associated with galena, sulfosalt minerals, and lesser pyrite, sphalerite, and chalcopyrite.
- Widespread soil geochem anomalies have identified 5 targets with potential for additional epithermal vein-style mineralization and disseminated bulk tonnage mineralization.
- Silver Dollar has a formal surface rights agreement in place.

Note: A qualified person of Silver Dollar has not done sufficient work to verify the historical exploration.

Nora Surface Sampling



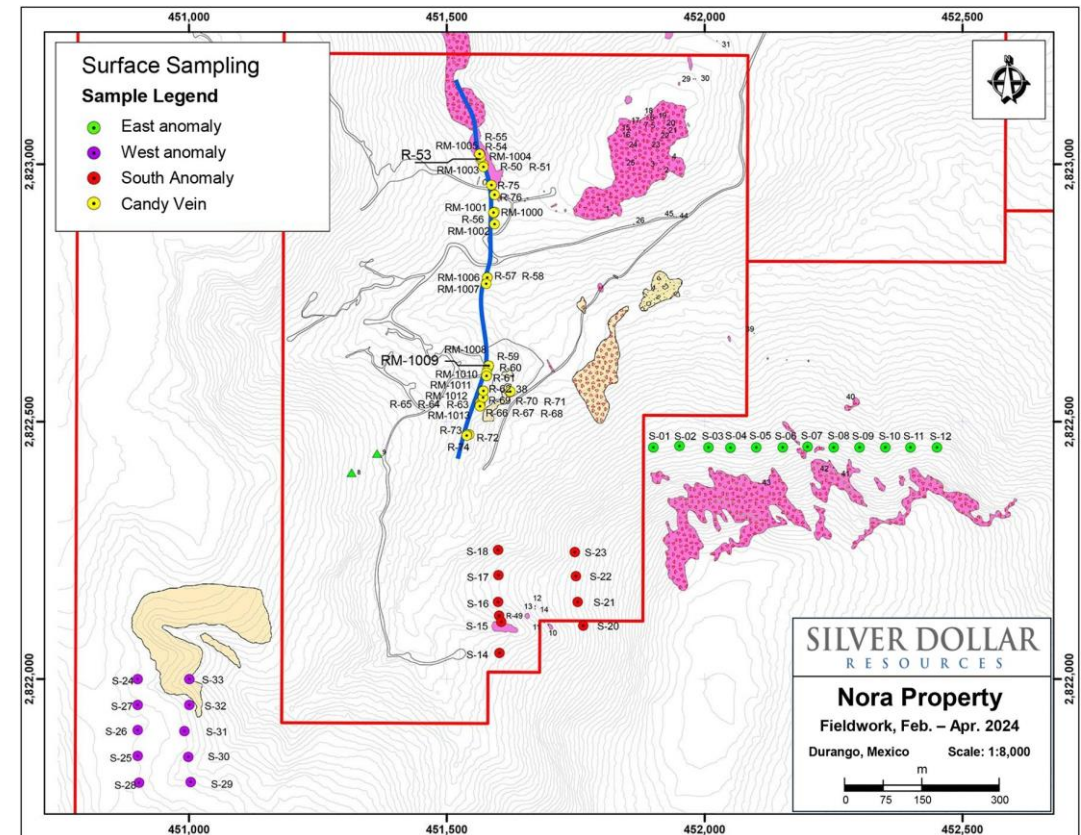
Encouraging surface sample results up to 29.61 g/t gold, 2,215 g/t silver and 3.34% copper

As reported in a news release of [February 8, 2024](#), Silver Dollar encountered unresolved assay discrepancies while verifying the 2020 and 2021 drill results Canasil reported on the property. Consequently, a re-evaluation of all exploration targets is in progress and the latest surface sample results were reported on [April 16, 2024](#).



Geological mapping and sampling of priority anomalies continues with a total of 89 rock chip and channel samples and 33 soil samples collected to date, including 41 samples from the **primary Candy vein target**. Highlights from sample assay results received include:

- 21 samples grading over (>) 100 g/t Ag, 10 samples >200 g/t Ag, 4 samples >500 g/t Ag and **2 samples >1,000 g/t or one kg/t Ag**.
- Sample R-053 returned **29.61 g/t Au over 0.35 metres (m)**, confirming the presence of high-grade gold in the Candy vein structure.
- Samples RM-1009 returned **2,215 g/t Ag over 0.8 m** and RM-1013 returned **1,212 g/t Ag over 1 m**, confirming the presence of high-grade silver in the Candy vein structure.
- Five samples returned grades **>1% copper (Cu)** with **two >3% Cu** in the Candy vein structure.
- Elevated levels of zinc (**7 samples >1% Zn**) and lead (**20 samples >1% Pb**) are also encouraging as they seem to be the best pathfinders for geochemistry.





Canadian Projects

Red Lake Mining Division

The Red Lake area has produced in excess of 30 million ounces of gold and been producing it continuously since the 1930s.

The latest Red Lake wealth-creating success is Great Bear Resources, and their Dixie Gold discovery, which was purchased in February 2022 by [Kinross Gold for \\$1.8 billion](#).

Silver Dollar's properties are located approximately 30 kilometers south of the community of Red Lake.

Longlegged Lake Property:

- 100% owned subject to a 1.5% net smelter returns (NSR) royalty with a .75% buyback for \$500,000.
- Located ~15 km south of the Dixie Gold property.

Pakwash lake Property:

- 100% owned subject to a 1.5% NSR royalty with a .75% buyback for \$500,000.
- Located ~7.5 km south of the Dixie Gold property.

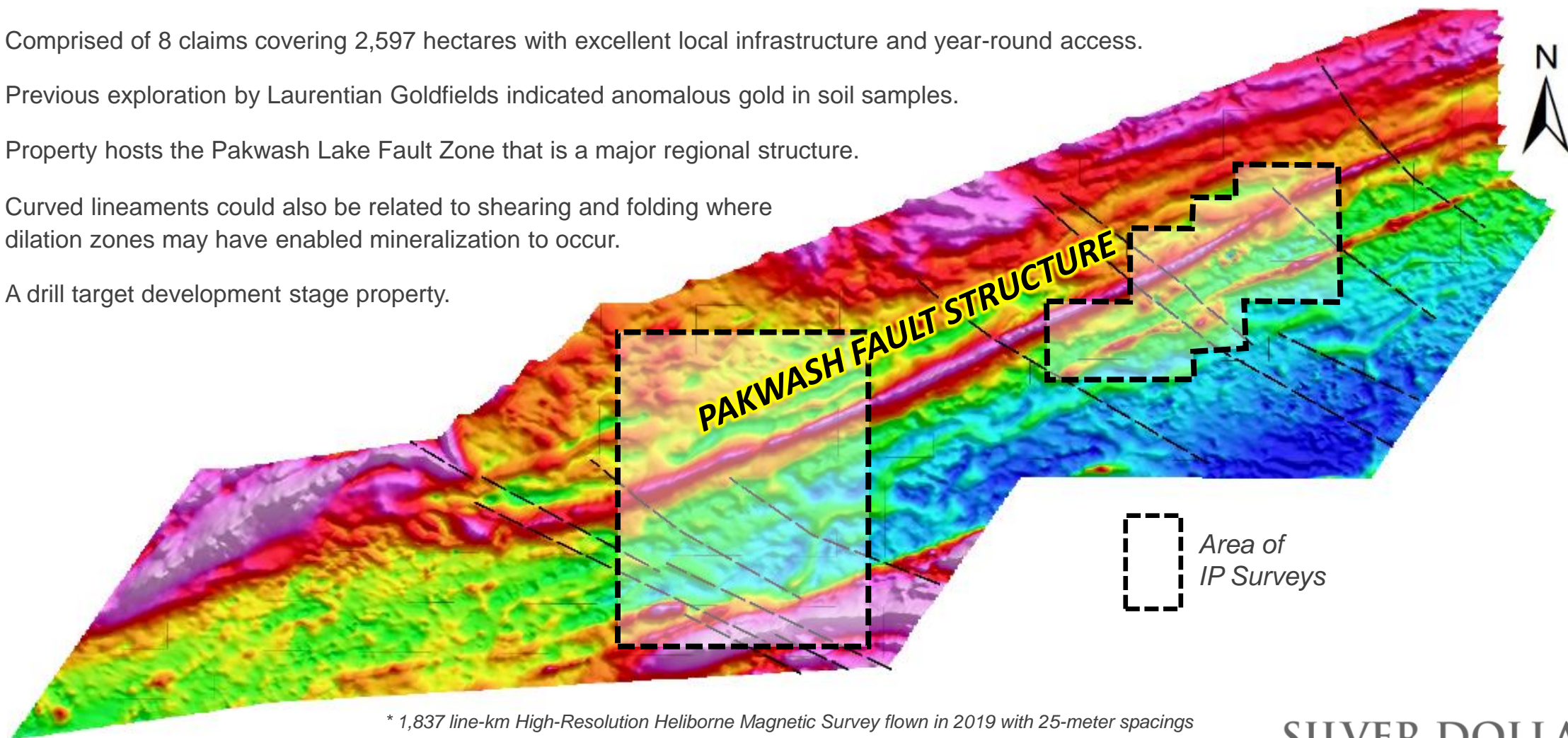


Longlegged Lake



Local faults identified with dominant NE-SW MAG lineaments*

- Comprised of 8 claims covering 2,597 hectares with excellent local infrastructure and year-round access.
- Previous exploration by Laurentian Goldfields indicated anomalous gold in soil samples.
- Property hosts the Pakwash Lake Fault Zone that is a major regional structure.
- Curved lineaments could also be related to shearing and folding where dilation zones may have enabled mineralization to occur.
- A drill target development stage property.

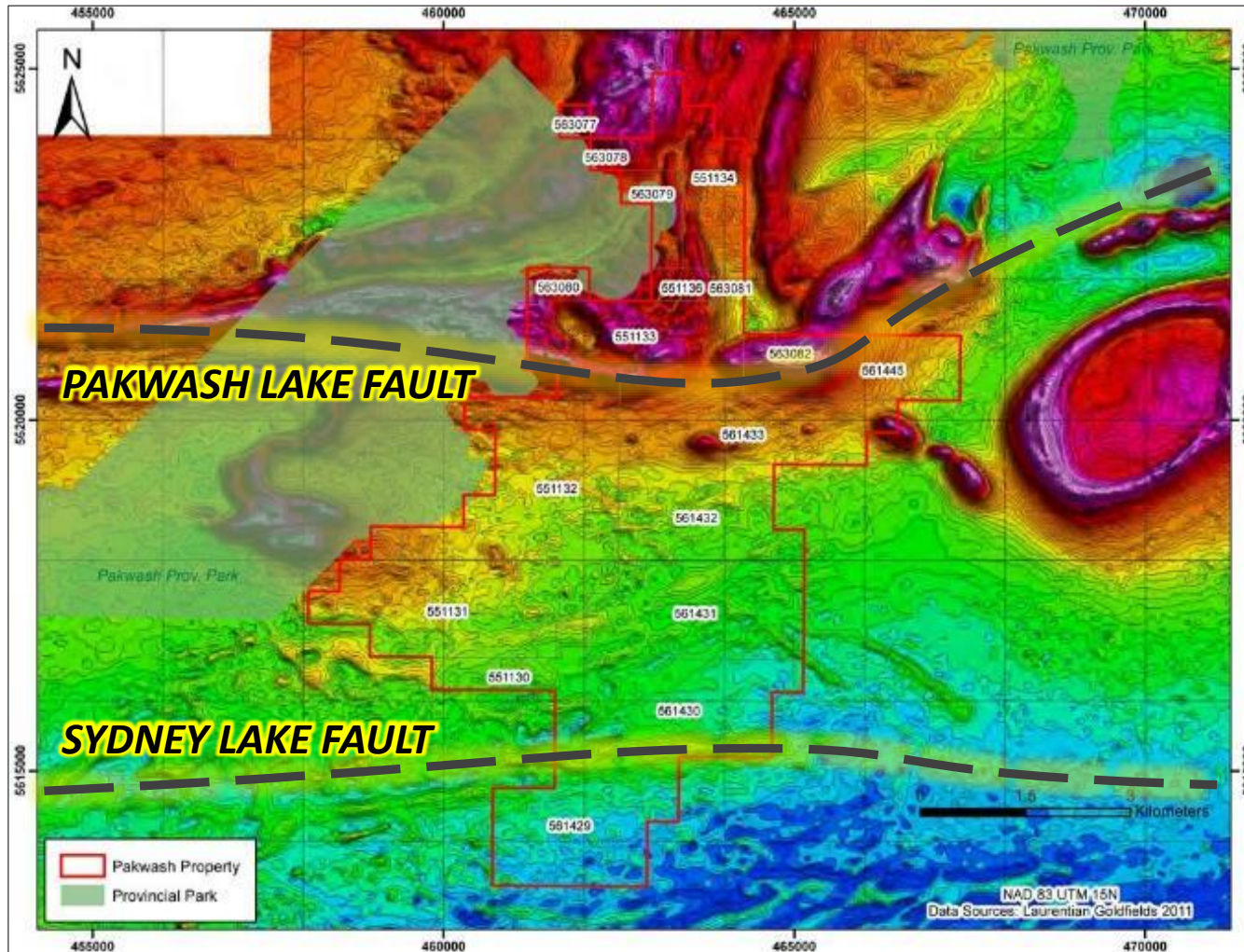


* 1,837 line-km High-Resolution Heliborne Magnetic Survey flown in 2019 with 25-meter spacings

Pakwash Lake



Crustal-scale fault structures and splays interpreted to run through the property



- Comprised of 18 claims covering 4,252 hectares with excellent local infrastructure and year-round access.
- Orogenic gold deposits are typically associated with crustal-scale fault structures, although the most abundant gold mineralization is hosted by lower-order splays from these major structures (Kerrich et al. 2000).
- Pakwash Lake Fault and Sydney Lake Fault and splays run through the property.
- Heliborne, high-resolution magnetometer (MAG) survey completed in Feb. 2022.
- Numerous geophysical features that warrant further follow up.
- A drill target development stage property.

Management & Directors



Over 100 years of collective experience in exploration, mining, and the capital markets

Michael Romanik - President, CEO & Director

Mike has over 15 years of resource exploration and public market experience with an emphasis on management, promotion, and corporate finance. He has built an impressive network of resource and investment industry contacts over the years and demonstrated a proven ability to utilize those relationships to advance his business objectives. Mike has been the president and CEO of GoldON Resources (GLD-TSXV) since 2009.

J. J. (Jeff) Smulders; BSc, MBA, CPA, CMA – CFO, Corporate Secretary & Director

Jeff is a semi-retired professional accountant experienced in financial management, taxation, and accounting. His career spans 45 years including several years with a large accounting firm and 10 years with a major mining company. Jeff has managed his own financial consulting business for the last 25 years assisting and advising a wide variety of both private and public companies. Jeff is a director and CFO of GoldON Resources (GLD-TSXV).

Guillermo Lozano-Chávez, MSc, MBA, PGeo – Independent Director

Guillermo is a Professional Geologist with over 40 years of experience. Previously, he was vice president of exploration for NYSE listed First Majestic Silver responsible for all exploration in and around five operating mines. From 2002 to 2012, he was director of exploration for Silver Standard Resources managing their Mexican exploration and overseeing their Peruvian and Argentinian exploration activities. Guillermo has also managed his own consulting firm since 1990, having worked for several major and junior companies in Central and South America. Before that he worked for the Penoles Group as an exploration geologist and mine manager.

Mark Malfair – Exploration Manager

Based in Durango and bilingual in Spanish and English, Mark is a consulting geologist with 25 years of experience in all phases of the mining industry from prospect generation and exploration through to production. He has served as country manager in both Mexico and Honduras handling all geological, administrative, legal and stakeholder relations aspects of running a company and its exploration programs.



2010 recipients of the Thayer Lindsley International Mineral Discoveries Award

Perry Durning, MSc.

An economic geologist who has been involved in mineral exploration for over 50 years, Perry focused much of his career on grassroots exploration in pioneering areas. He graduated with a B.Sc. in geology from San Diego State University and an M.Sc. in Economic Geology from the University of Arizona. Perry has worked extensively throughout the western United States, Mexico, and Central and South America. He worked for Amax Exploration, SAGE Associates, and Occidental Minerals before becoming exploration manager and then president of Fischer-Watt Gold Co.

Frank (Bud) Hillemeier, MSc.

An economic geologist who has been involved in mineral exploration for over 35 years, Bud has a proven record of discovery. He graduated from the University of California at Berkeley with a B.A. in Geology and from San Diego State University with an M.Sc. in Geology. Bud has conducted extensive exploration programs in the western United States, Mexico, Honduras, and Costa Rica. He has worked with an array of clients including Kennecott, Meridian Gold, BHP, Mount Isa Mines, Hecla Mining, Crown Resources, Monarch Resources, Silver SSR Mining, Canplats Resources, and The Electrum Group.

"Perry and Bud are true mine finders, having discovered over a billion ounces of silver and 10 million ounces of gold. They have a wealth of experience, and I am thrilled they have agreed to join the Company," said Michael Romanik, president of Silver Dollar. "I am truly excited to have the opportunity to work with them and look forward to the prospect of adding a few more deposits to their impressive list of discoveries."

Technical Advisors



Together they have discovered over a billion ounces of silver and 10 million ounces of gold

Having worked together for over a decade at Fisher-Watt Gold, Perry and Bud formed La Cuesta International, Inc. in 1993 and are recognized for their outstanding record of grassroots discoveries, particularly the:

- [San Sebastian Silver-Gold Project](#), Mexico – owned by Hecla Mining and in production from 1995 to 2001 and 2015 to 2020, the current mineral resources are Indicated of 9.4 million ounces (Moz) Ag and Inferred 22.35 Moz Ag.
- [San Agustin Gold-Silver Mine](#), Mexico – owned by Argonaut Gold and in production since 2017, with Probable reserves of 0.33 Moz Au and 9.74 Moz Ag, Indicated resources of .53 Moz Au and 14.76 Moz Ag, and Inferred resources of 1.38 Moz Au and 42.77 Moz Ag.
- [Pitarrilla Silver Project](#), Mexico - owned by Endeavour Silver, and one of the largest undeveloped silver project in the world hosting Indicated resources of 639.9 Moz AgEq and Inferred resources of 151.2 Moz AgEq.
- [Camino Rojo Gold Mine](#), Mexico - owned by Orla Mining, and in production since 2022 with Proven and Probable reserves of 1.4 Moz Au and Measured and Indicated resources of 9.2 Moz Au
- [Cerro Los Gatos Mine](#), Mexico – owned by Gatos Silver (70%) and Dowa Metals & Mining (30%) and producing Ag, Zn, Pb and Au since 2019, production in 2022 was 17.1 Moz AgEq.

Bud and Perry received the 2010 **Thayer Lindsley International Mineral Discoveries Award** that is presented annually by the PDAC in memory of Thayer Lindsley, one of the greatest mine finders of all time.





SILVER DOLLAR R E S O U R C E S

CSE: SLV | OTCQX: SLVDF | Frankfurt: 4KW

**Any Questions?
Contact us today!**

NORA
New Drill-Ready Project

LA JOYA
Flagship Project

MEXICO

Website: <https://silverdollarresources.com>

Michael Romanik
President, CEO & Director

Direct line: +1 (204) 724-0613
Email: admin@silverdollarresources.com

**Click the X to follow
us on Twitter:**

